

# Kingussie

During the public engagement process it was found that the Gynack Bridges are a very important part of the path network for the local community and a resolution needs to be found to the existing problems.

The most popular paths identified were mostly to the north and west of the village, Loch Gynack and Creag Beag routes (84% of respondents), paths in and around Tom Baraidh Woods (76% of respondents), 46% of respondents also identified a route along the Spey to Newtonmore.

Most activities were reasonably popular in the area, although low level walking and hill walking are by far the most popular activity. Most people doing activities did so to keep fit and healthy and equally to enjoy the countryside. There was a reasonably high demand for better opportunities for low level walking and for off-road cycling.

<b>KINGUSSIE – Proposed Core Paths</b>	
<b>Path Ref. No.</b>	<b>Path Description</b>
LBS1	River Spey
LBS73	Tom Baraidh
LBS74	The Glebe Ponds
LBS75	Golf Course Circular
LBS76	Loch Gynach and Creag Beag
LBS77	West Terrace Circular
LBS78	Birch Woodie
LBS79	West Terrace Link
LBS80	Sustrans Path
LBS81	Jubilee Walk
LBS82	Path Kingussie to Newtonmore
LBS83	Badenoch Way








Interim Draft  
Core Paths Plan

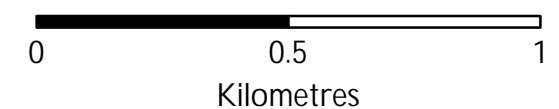
Map 21  
KINGUSSIE

Lower Badenoch  
and Strathspey

Proposed Core Paths Network  
- for Consultation

Map Legend

-  Proposed Speyside Way extension
-  Proposed core path
-  Exists on ground
-  Proposed new path
-  Path Reference Number



This map is based upon Ordnance Survey material with the permission of Ordnance Survey on behalf of the Controller of Her Majesty's Stationery Office © Crown copyright. Unauthorised reproduction infringes Crown copyright and may lead to prosecution or civil proceedings. Cairngorms National Park Authority, 100040965, 2007.

This map must not be used for navigational purposes.

